G. R. S. 59]

GENERAL AND REVENUE SECRETARIAT.

P19

1909-10

(Munsif)

File No. 217 of 1906

Serial Nos. 16 — 22

Papers Filed. /

Month April 1912

SUBJECT

Fish and Mutton Flake, Bangalore City -

PREVIOUS REFERENCES.	LATER REFERENCES.
H Lakantish B/5712	Jul 359—11 & 1—3 B October 1915

GRS 11] 1909-10

GENERAL AND REVENUE SECRETARIAT

(Municipal)

NOTES

File No 217-16

FILE HEADING

Fish and Mutton Stalls, Bangalore City

From

The President, Bangalore City Municipal Council

No 282 Dated 6 6. 1910 Received 9-6-1910

Diary No 8910	Enclos 1	Spare Copies	Serial No 16

BRIEF ABSTRACT OF LETTER

Submits for orders copies of the Health Officer's report and of the Municipal Council's resolution recommending that the present Mutton stalls being sufficiently near the vegetable market, may remain where they are and that they should only be improved on sanitary lines

NOTES AND ORDERS

The desirability of removing the fish and mutton stalls of the City from their present position was being repeatedly impressed upon the Municipal Council since December 1905. In December 1909, the Municipal Council resolved that

Notes—First sheet

Serial No

Hel 0

it was absolutely necessary to remove the stalls from their present position and that the Health Officer should select a more eligible site for their location.
(Vide Municipal File 217-06, Sls 2-6, 8 and 10 & 15).

2 On the report of the Health Officer that it is undesirable to locate the mutton stalls near the new Slaughter House on the Bantoo Bazaar Road and that for purposes of public convenience it is desirable to group the vegetable market and the mutton stalls together, with separate entrances for each, the Municipal Council have again resolved that the present mutton stalls being sufficiently near the vegetable market, may remain where they are. This resolution is inconsistent with their former one

3 It is submitted that in 1905 the Senr Surgeon recommended that both the mutton stalls and the fish market should be removed from their present position to the vicinity of the new Slaughter House as he considered them objectionable in their present position on sanitary and aesthetic grounds. This opinion was communicated to the President vide Sl. No 6594-5/Mel 216-05-1.8, 23-12-'5

P.

Note—Contn

GPB—55,000—27-4-07

Serial No

wherein the President was asked to select a place and submit an estimate for the consbustion of the Mutton and fish stalls near the new Slaughter house or in some other more eligible locality or localities in the City. As the Health Officer's opinion, disapproving the location of the mutton stalls near the new Slaughter House, is at variance with the Senior Surgeon's opinion in his memorandum, the latter's Chief Secretary Secretary Commr. may if approved, be again unofficially consulted in the matter.

4 In another file, which is also herewith submitted, the Senr Surgeon recommends that the streets to the north and west of the Victoria Hospital be kept free from all shops of an objectionable nature and he says much stress on nuisance created by flies and dust laden with organic refuse.

5- Submitted for orders

6 1st Cr 2 7 10

28/6

12. 3 7 10

Maybe unofficially referred to the Sanitary Commr for favor of his opinion.

3/7/10

NOTE.—Contn. sheet

(G R 6. 12)
General and Revenue Secretariat.

Ind File No. 217 of 1906-07

5910

Serial No.

U 0 no 1 of 4.7.10

S. Forwarded to the Sanitary Commissioner for favour of opinion

By order

H. Krishnan Rao

4 7 10 For Secy.

1452-09 Sanitary Commissioner's Office

2/13-7-10

9 In view of the requirements of the Veterinary Hospital, I am to request that all possible sources of infection of the patients should be removed from the road surrounding it. The meat market & the Railway stand, are pointed out as dangerous neighbours the hospital could well be dispensed with. I consider their removal a matter of urgency. I do not agree with the Health Officer that the meat & vegetable markets should be closed down altogether. I object to having these markets on the ground adjoining the sheep pen hospital, because the danger is not a permanent nuisance in view of the drainage scheme fully under which is soon to be put in action. I would say there is reason for such markets as the road side between the Race Club house & the road

Note—Contin. sheet.

At the [illegible] is a high [illegible] with [illegible] all [illegible]

C. & S. 12]
General and Revenue Secretariat.

8910 (5

File No. 217 of 1906

Serial No

damages. The Municipal Chamber of ... the Municipality for public health ... meat ... Municipality ... Municipal Corporation Ordinance. Does Chapter ... double ... Municipality ... Letters from ... on a board file can be sent for ... Advocate ... or ... Fiscal's ... Answer, there may for the sake ... Secretary ... Secretary of the ... Municipality ... but ... by-laws ... of them ... be ... but both the regulation ... of the meat market ... Each Municipality for the convenience of the public ... opening ... building ... meat market by the side of ... public road, the building ... the entrance ... Municipality ... the ... of the ... carried on ... the ... shall ... obstruct ... the public ... This can ... Chapter ... arrangement with ... Municipality ...

Thought

11 7 06

Note.—Contin. sheet.

GPB—1400—27-4-06

Serial No

9 In view of the requirements of the Victoria Hospital, I am of opinion that all possible sources of infection of the patients should be removed from the road surrounding it. The meat-market and the Bandy-stand are possibly about as dangerous neighbours the Hospital could very well be favoured with I consider their removal a matter of urgency

10 I agree with the Health Officer that the meat and vegetable markets should be close to one another But I think his objection to having these markets on the ground adjoining the sheep-slaughter-house, because it is damp, is not a very serious objection in view of the drainage scheme for that area which is seen to be put in action I would say there is room for such markets on the road-side between the slaughter-house and the road It should be raised on a high plinth so as to secure it from all possible dampness The verandah should be very free-the ventilators fitted with strong iron netting, such as one sees in railway carriage windows Doors should be double and self closing If these precautions are observed, flies can hardly gain admission, or only in small numbers

11 However, there may be other sites equally good-and known to the Health Officer and President of the Municipality, but I am not aware of them-If there are, one of them might be adopted But the vegetable market and the meat market should be alongside each other for the convenience of the public Of course, in building a meat market by the side of a public road, the builder must so arrange the entrance and the windows that the nature of the operations carried on in the interior shall not obtrude itself on the public gaze his [illegible]

Serial No

quite easily be managed with a little thought

Sd/ J Smyth

11.7.1910

GPB—50 000—18 5 08

[31]
and Revenue
cretariat.

File No. 217 of 1906.

Serial No

12 Submitted with the Sanitary Comm^r's D.O. opinion (Typed copy put up)

13 The Sanitary Comm^r's opinion may be communicated to the President and the Municipal Council asked to select a suitable site for beef and mutton stalls as already directed by Govt Please put up draft.

22 7-10 Mle

14 Draft of a letter is submitted

15 1st Cir 25 7-10 Mle

15 approved

27/7/10

16 Issue

28 7-10 Mle

17. Letter Rec^d, Bangalore City Municipal Council. M^r

17 1268 3-8-10 Forwards a copy of the Sanitary Comm^r's order and requests that the matter may be reconsidered by the Municipal Council and sites for the stalls in question selected as already directed.

18 From the above officer. No 4420 & 4-1 1911 M^r 1638

18 4-1-1911 Forwards for information a copy of Rules &c.

276
28-7-10

Note—Contin. sheet.

GPS—81,000—27-4-09

C R 3. 12]
Financial and Revenue Secretariat

4420 C9

Mil File No. 217 of 1906.

Serial No	
	6 the Surg. Comm. requesting for his opinion in the matter of locating the Fish and Mutton stalls of the City at Ammanchowtrapoly as recommended by the Municipal Council instead of near the Slaughterhouse as recommended by the Surg. Comm.
	19 The President's final report on this subject if approved, may be awaited.
5 no 19	Abbr. 20 yes 11/11/11 11/1/11 Mee
	21 The final report referred to above has not yet been received. Draft asking the President when it may be expected to submit for approval or other orders.
	Abbr. 22 Issue 19/11/11 20 7-11 Mee
19	To the President, Bangalore City Municipal Council No. 816 dt 27.7.11 23 Encls dft 18 & requests to state whether the Sanitary Commissioner's Opinion referred to therein has been received and how the matter stands at present & when the final report may be expected
20	From the above officer. No. 968 18-11-1911 states that the Surg. Commr has approved of the

Note—Contn. sheet.

JPB—55,000—27-4-09

Serial No

side selected by the City Improvement Committee in Rumachandrapalya for the location of the meat and mutton stalls and that a further report will be submitted in due course as regards the action taken in the matter.

2. Submitted for orders.

The further report promised may, if approved, be awaited. Reminders will be issued continued till the final report is received.

26 Approved

23-11-11

23/11/11

2/ 2. From the President Bangalore City Municipal Council No 178 dt 20.3.12. 3) Here by he/20 states that the City Improvement Committee finally selected a portion of the Rumachandrapalya on the east of the Kalasipalya as a convenient place for locating the meat, fish & fowl markets, (2) that the Sanitary Commissioner inspected the places & reported of it & (3) the Municipal Council has approved of the proposal to acquire the lands & buildings at an estimated cost of Rs 1,05,000 & requests that the same is provided for the project in the current year's Budget & the cost of acquisition may be sanctioned &c

Note—Contin. sheet.

Serial No.

A special grant for this year. The President further states that the existing site and buildings are roughly estimated to realize Rs if sold by auction Rs 10000 & request early sanction of Govt to the proposal

2& The President states that there is no provision for the project in the Current year's Municipal Budget & requests that the cost thereof viz Rs 10753 may be sanctioned as a Special grant to be for 1911–12

The financial Condition of the Municipality is as follows

Opening balance Rs 1,29102
Estimated Receipts 2,89940
Total 4,19042
Estimated Expenditure 3,11,740
Estimated closing balance 1,07302

Attention is respectfully invited to para 3 of G O No 333-41/ML 403-10-2 dt 14th July 1911 Branch II will have to be consulted as regards the additional grant

29 It is reported that the site on which it is proposed to construct the market has been approved of—

(W)

Note—Contin. sheet.

GPB—55,000—27-4-08

(12)

of R. S 12]

General and Revenue Secretariat

Mil File No. 817 of 1912

Serial No

by the Sanitary Comr. The proposal may ~~perhaps~~ be sanctioned and the President asked to provide for the cost of acquisition in the ensuing year's budget. The acquisition of the lands and buildings alone is estimated to cost more than Rs 10,000. What the cost of constructing the market will be is not known.

Dewan Baro' 2nd (R) 6 4 12 Mlle

3. May be sanctioned.

715 10 4 12

9/4/12

31) It seems that ... is very costly concern — 10 4 12. Let the Municipal Council make the necessary provision in their Budget for 1912-13 & we shall see.

32) Put up draft ... 23/4

NOTE—Contn. sheet.

GPI—23.000—30-1-12

5408 (13

G R S 121

General and Revenue Secretariat | Mt. File No. 217 of 1916

Serial No	
	32) Draft submitted TS 69 24/4/12 (X) 33) 26/4/12 Draft - appd by 2nd Cr 2nd C/ 34) 35) Issue 26/4/12 27/4/12
72	36) To President Mt Cl Bangalore No 7954 d 27 4 12 States that Govt will consider the matter & the Mt Council make the necessary provision in the budget for 1912-13

NOTE—Contn sheet.

No 282
Encl One

Office the Municipal Council,
Bangalore City 6th June 1910

From

The President, Jnl 217-06/8/16
Municipal Council, Bangalore City

To

The Secretary to the Government of
His Highness the Maharaja of Mysore,
General and Revenue Departments, Bangalore

Sir,

With reference to the correspondence ending with Government Proceedings No 6699/Jl 217-06-15 dated the 3rd February 1910 regarding the disposal of the site and buildings of the old Slaughter House and the Fish and Mutton Stalls and re-building the latter in some other suitable locality, I have the honour to forward herewith, for the orders of Government, copies of the present Health Officer's report dated the 19th March last, urging the necessity for the vegetable market and the fish and mutton stalls being located in one place and of the Resolution of the Council dated the 28th April 1910, approving the retention of those stalls for the present where they are

2 Until the selection of a suitable place, the stalls in question have to continue in their present situation

I have the honour to be
Sir,
Your most obedient servant,

The President



2

No 375 Memo

I am not in favour of of locating the mutton stalls near the Slaughter House on Bamboo Bazaar Road as the soil is very damp and water-logged

2 For the convenience of the general public and proper Municipal supervision, the Vegetable Market and the Mutton Stalls should be grouped together, but so arranged that the two markets have separate entrances

3 If there is no idea of shifting the present Vegetable market, the private garden just by the side of the main drain behind the Vegetable market may be acquired and the mutton stalls constructed there with high walls all round

4 In the event of removing the Vegetable Market from its present situation, the question of constructing the mutton stalls may lie over till the site for the former market is fixed, as both have to be built together

19-3-1910 Sd A K Pani, Health Officer, Bangalore City

Extract from the Proceedings of the Bangalore City Municipal Council at an Ordinary Meeting held on the 28th April 1910

x x

Present

B J Kumaraswami Naik Esq
President
N Subba Rao Esq
Vice President
A K Pani Esq
Health Officer
B Chinnaswami Naidu Esq
Ag Amildar, Bangalore Taluk

Absent

D Sitarama Rao Esq
Ex Engr, Bangalore

Present | Absent

Municipal Councillors

Messrs	Messrs -
C S Doraswami Iyer	I Bronson
D B Ramachandra Moodr	B Gangiah
B K Garuda Char	B Basappa
B Ramachandrappa	G H Krumbiegel
D Adeppa	M Subbiah
B V Ramaswami Chetty	H Ramaiya
Mir Md Gows Razvi	B Hanumappa
C Krishnamurti	D Venkataramayya
Beli Sreenivasa Rao	
S Venkatarangiengar	

Read -

14 The Health Officer's Memo No 375 dated the 19th March 1910, disapproving the location of the mutton stalls near the New Slaughter House and suggesting the desirability of the Vegetable Market and the Mutton Stalls being located in one place

RESOLUTION - The present Mutton Stalls are sufficiently near the Vegetable Market The stalls may remain where they are They should only be improved on Sanitary lines.

Sd B J Kumaraswami Naik,
President

"C O PI E S"

For President

Enc 34-10

G.M.S. 26]

17-7-10

Diary No. of letter replied to 8910

General and Revenue Secretariat
(Mund)
, the 190

Date of issue 3 8 10

Signed by mkm

To The President of the
Bangalore City Municipal Council

Sir,

Referring to your letter No 2822 dated 6th June 1910 reporting that the rebuilding of the Fish & Mutton Stalls in some other suitable locality will have to be deferred until the selection of a suitable site, I am directed to forward herewith for the information of the Municipal Council a copy of the Report of the Sanitary Commissioner on the subject.

over

SUBJECT

~~to the matter~~ and to
request ~~that the Council~~ that the matter may be
~~with delay~~ reconsidered by the
a suitable Council and
site for the Stalls in
~~to be selected by the Council as early as~~
question, as already directed
I have the
honour
to be
Sir
Your obedient servant
23/7/10 for Town Clerk 23/7/10

KHK
27/7/10

List of enclosures.

Copied by

Examined by

GPD—10,000—28-5-09

No. 153 Mellone

Office of the Municipal Council,

Bangalore City, 4th January 1911.

From D 4420

Ml 217-06/8118

The President,
Municipal Council,
Bangalore City

To

The Secretary to the Government of
His Highness the Maharaja of Mysore,
General & Revenue Departments, Bangalore.

S i r,

Reference -Your letter No 1216/Ml 217-06-17 dated the 3rd August 1910 in re the selection of a suitable site for the location of the Mutton Stalls in the City

---

I have the honour to forward herewith, for the information of Government, a copy of this Office letter No. 7, dated the 4th Instant, together with its enclosures, to the address of the Sanitary Commissioner, requesting to favor the Municipal Council with his opinion, as the City Improvement Committee prefer Ammachowdripalya to the locality recommended by that Officer on the Hoskote Road

I have the honour to be
Sir,
Your most obedient servant,

For President.

From

The PRESIDENT, MUNICIPAL COUNCIL.
BANGALORE CITY.

To

The Secretary to the
Govt of Mysore, Genlt
Dated 4th Rev. Depts, Bangalore
Despatched 5th January 1911
Received
General No. 163
No.

Enclosure No. One

Furnishing further
information regarding
the rebuilding of the
Mutton stalls in the City

No 1706/1

Office of the Municipal Council,
Bangalore City, 4th January 1911

From

The President,

Municipal Council, Bangalore City

To

The Sanitary Commissioner in Mysore,
Bangalore.

Mk 217-06/81 18

S i r,

With reference to your Note on the subject of fixing a suitable site for the location of the Mutton Stalls in the City-a copy of which was received with the General and Revenue Secretary's letter No 1216/Ml 217-06 -17 dated the 3rd August 1910 for the re-consideration of the Council, I have the honour to forward herewith copy of the Resolution of the City Improvement Committee in the matter together with that of the Municipal Council thereon dated the 24th December 1910 and to request you to be so good as to favour the Council with your opinion on the subject.

I have etc ,

Signed N SUBBA RAO,

For President

PT cit a)

From

To

Dated

Despatched

Received

General No.

No.

Enclosure No

Opinion of the City Improvement Committee 8

Ammachowdripalya is the proper place for the Mutton Stalls. If the huts be removed, the locality will greatly improve.

Dated 3-12-1910

Extract from the Proceedings of the Bangalore City Municipal Council at an Adjourned Ordinary Meeting held on the 24th December 1910

x x x

Present	Absent
N Subba Rao Esq, Vice President	B J Kumaraswami Naik Esq President
	H D Rice Fsq Fxecutive Engineer, Bangalore Division
	A r Pani Esq, Health Officer
	A Fayes Esq , Amildar, Bangalore Taluk

Municipal Councillors

Messrs -

C S Doraswami Iyer
B Ramachandrappa
B Basappa
D Adeppa
B V Ramaswami Chetty
Mir Md Cows Razvi
M Ramaiya
B Hanumappa
Beli Srinivasa Rao
S Venkatarangiengar
B Usman Khan

Messrs

D R Ramachandra Modr
R K Garuda Char
C H Krumbiegel
M Subbiah
C Krishnamurti
D Venkataramayya

0-0-0-0-0-0-0-0-0

Read -

Opinion of the City Improvement Committee regarding the location of the City Mutton Stalls

Resolution - The majority of the Council are of opinion that the matter may be referred to the Sanitary Commissioner for favour of opinion, as

the opinion of the City Improvement Committee differs from the locality recommended by that Officer.

SD. K. SUBBA RAO,

Vice President.

"C O P I E S"

Per President.

/ GRS 26] 2/7

83/35-11 × 10

File No 217/06
Serial No 19

Diary No of letter replied to 6420

No 816 dt 27/7/11
Fnl 217-06-

General and Revenue Secretariat
(Municipal)
, *the* 19

To

The President, Bangalore
City Munpl

Date of issue 27 7 11

Signed by W K Mylarlao

Sir,

Adverting to your
No. 1638/4-1 1911 regarding
removal of the Fish and
stalls in the Bangalore city from
their present position, I am
to request you to be so good as to
state whether the Sanry: Comm^rs
opinion referred to therein has
been received and how the matter
stands at present, and when the final report may be expected

to observe that the question has been pending for a long time and

SUBJECT

4/267

~~expedite that the question has~~
~~been finally settled.~~

I have the
Hon
Sir Edward

List of enclosures,

Copied by

Examined by

GPO—[illegible]

12

OFFICE OF THE MUNICIPAL COUNCIL,

No 96
Enc —

City, Bangalore 18th November 1911
2711

1911 NOV 21
SECT 2nd
FILE No 217-06
SERIAL No 20

From

THE PRESIDENT,
Municipal Council,
Bangalore City

To

The Secretary to the Government of
His Highness the Maharaja of Mysore,
General and Revenue Departments,
Bangalore

Sir,

With reference to your letter No 816/M1 217-06 dated the 27th July 1911 in the matter of shifting the fish and mutton stalls in the Bangalore City from their present position, I have the honor to state that the Sanitary Commissioner has approved of the site selected by the City Improvement Committee in Ammachowdripalya for the location of the mutton stalls A further report will be submitted in due course as regards the action taken in the matter

I have the honor to be
Sir,
Your most obedient servant,

[signature]
for President

From the President,
City Municipal Council
Bangalore

To The Secretary to the
Court of Mysore, Bangalore

Dated 8th Dec Dept, Bangalore

Despatched 13th November 191

Received

General No. 96
No.

Enclosure No. —

Stating that the Sanitary
Commissioner has approved
of the site selected by the
City Improvement Committee
in Annasandrapalya
for the location of the Night
Soil and that a further
report will follow as regards
the action taken in the

No. 178
Encls Three

Office of the Municipal Council,
Bangalore City, 25 March 1912.

From

The President, Municipal Council,
Bangalore City.

5208

To

The Secretary to the Government of
His Highness the Maharaja of Mysore,
General and Revenue Departments,
Bangalore.

Sir,

With reference to your letter No. 816/Ml.217-06 dated the 27th July last and subsequent Government Proceedings No. 1460-1/Ml.452-09-10 dated the 17th August 1911 IN RE removal of the meat and mutton stalls from their present situation, I have the honour to state that the City Improvement Committee finally selected a portion of the Ammachowdripalya (to the East of the Halenpalya) as a convenient place for locating the meat, fish and fowl markets. The Sanitary Commissioner inspected the place and has approved it. Thereupon, plan and estimates were prepared and placed before the Council at its Meeting held in July last. The cost of compensation for the lands and buildings to be acquired was estimated at ₹10,753. The Council approved the proposal. A copy of its Resolution, together with plan and list of properties to be acquired, is herewith submitted for favour of sanction.

2. As there is no provision for this project in the current year's Municipal Budget, I beg that the cost therefor may be sanctioned as a special grant for this year.

3. As already reported in this Office letter No. 142 dated the 11th January 1910, the existing site and buildings are roughly estimated to realize, if sold by auction, ₹10,000. They are likely to fetch a much larger amount, considering the keen competition for shop sites on the Mysore Road at present.

4 Having in view the urgent necessity for the removal

of

From

To The Secretary to the Government of Mysore General and Rev. Dept.

Dated 25th

Despatched 26th } Bangalore

Received } Manager

General No. 178

No.

Enclosure No. 3

Submitting, for orders, plan and valuation statement, amounting to Rs 10,753-0-1 for the lands and buildings to be acquired in Arumachowdripalya for the construction of meat, fish and fowl markets.

14

of those stalls to a different place and the importance of clearing the neighbourhood of the Victoria Hospital on one side by removing the buildings of a very objectionable feature, I request the favour of early sanction of Government in the matter

I have the honour to be

Sir,

Your most obedient servant,

President, Municipal Council,

Bangalore City

15

Extract from the Proceedings of the Bangalore City Municipal Council at an Ordinary Meeting held on the

31st J u l y 1911

Present

B J Kumaraswami Naik Esq ,
President.
N Subba Rao Esq ,
Vice President
A K Pani Esq ,
Health Officer
The Amildar, Bangalore Taluk

Absent

The Executive Engineer,
Bangalore Division

Municipal Councillors

Messrs -

D A Rees
C V Narasimha Iyengar
B K.Garuda Char
B Ramachandrappa
B Basappa
D Adeppa
Mir Md Gows Razvi
B Usman Khan
H Ramaiya
B Hanumappa
C Krishnamurti
Beli Srinivasa Rao
S Venkataranga Iyengar
D Venkataramayya

Messrs -

C S Doraswami Iyer
D B Ramachandra Moodr
B V Ramaswami Chetty
G H Krumbiegel
M Subbiah

Read -

1 Letter No 2699 dated the 6th June 1911 from the Municipal Engineer, submitting plan and valuation statement amounting to Rs 10,753-0-1 for the lands and buildings to be acquired in Ammachowdripalya for the construction of the mutton market

Resolution -Approved

Sd/- B J Kumaraswami Naik,
President

"COPY"

For President

Enclosure 217-96
8/24

1	Bhagyamma	89 5/9	Thached roofed mud walls	16	9	144	"	3 55	8	"	"	Ank	25	6						
			Mud roofed building	15	10	160	"	3 70	10	"	"	Ank	37	"	"					
			Vacant land	31	26	806	89 9/9	"	"	8	"	Sqs	44	12	5					
			Total										110	2	9					
2	Shondu Bai	13	Vacant land	15	7 3/4	116 1/4	13	"	"	8	"	Sqs	6	8	"					
			Total										6	8	"					
3	Ummer Khan	21 1/2	Mud roofed mud wall building	18	10 3/4	193 1/2	"	4 78	10	"	"	Ank	47	12	9					
			Land	18	10 3/4	193 1/2	21 1/2	"	"	8	"	Sqs	10	12	"					
			Total										58	8	9					
4	Anthonamma	7 52	Mud roofed building	16 1/2	11	181 1/2														
			Do	14 1/4	8	114														
		total	Mud roofed building			295 1/2		7 30	10	"		Ank	73	"	"					
			Vacant land	23+17/2	20 1/2+28/2	495														
			Do	16 1/2	11	181 1/2 / 676 5	7 52	"	"	8	"	Sqs	37	9	7					
			total land																	
			Surf Stone		Lump Sum								5	"	"					
			Mud Compound	13					"	4	"	Rft	3	4	"					

Lane

One Chowdri Komaluddin claimed claims the payment on the plea that he has bought the house from the sons of the owner (Bhagyamma) vide future No B 164 21-2-11

No 14 No 4 Public No 2

Edwards Lane Lane Shondu

No 14 Public Public No 3

Edwards Lane Lane Ummer Khan

Building

One Kantana Sangathamma claims the payment on the plea that the house has been bought by him in public auction conducted by the Principal Munsiff court in O.S. No 38 of 1903-04 vide future No 3875 12-2-11

			Total																				
			Total Brick Mud roofed building	18½	16	296	"	731	10	"		Sqft	73	1	7	No 7	Public	Lane				
			Land	29+26 / 2	21	577½	64/6	"	"	8	"	Sqft	32	1	4	Mohamed Hussain		Lane	Edward's			
			Mud Compound wall	46	"	"	"	"	"	4	"	Rft	11	4	"	Buildings			Buildings	Chapel		
			Total										116	6	11							
7	Mahomed Hussain	1034	Vacant land	36	26+21 / 2	846										No 8	Public		No 6	No 1½		
			Do	13	6½	84 6																
			total			930 5	1034	"	"	8	"	Sqft	51	11	2	Syed Hussain and Appasamy		Lane	Sathyam	Mudaliar		
			Foundation Stone	42	11/12 =	126	Cft		"	1	"	Cft	7	14	"	Vacant land			Buildings	Buildings		
			Total										59	9	2							
8	Syed Hussain & Appasamy	52½	Vacant land	33+25 / 2	15½	472¾	52½	"	"	8	"	Sqft	26	4	"	No 9	Public		No 1	Public		
9	Appasamy	85	Mud roofed Brick building	20¼	11½	232	"	575	12	"	"	Sqft	69	"	"	Appasamy Buildings		Lane	Mahomed Hussain & Appasamy Vacant land			
			Mangalore Tile	20¼	16¼+8½ / 2	271	"	67	15	"	"	Sqft	100	8	"	No 10	Public		No 2	Public		
			Land	32½	28+19 / 2	763¾	85	"	"	8	"	Sqft	42	8	"	Syed Hussain		Lane	Appasamy	Lane		
			Total										212	4	4	Buildings			Vacant land			
11	Syed Hussain	7764	Mud roofed building	21	9½	199½							"			No 11	Public		No 9	Public		
			Do	16	11	176										Hussain		Lane	Appasamy	Lane		
			total			375½	"	927	12			Sqft	111	8	10	Sachs			Buildings			
			Land	32½	21½	698 75	7764	"	"	8	"	Sqft	38	13	1	Buildings						
			Compound Wall	44					"	8	"	Rft	22	"	"							
			Slab drain	23					"	2	"	Rft	2	14	"							
			Total										174	14	11							
						Carried over							883	4	1							

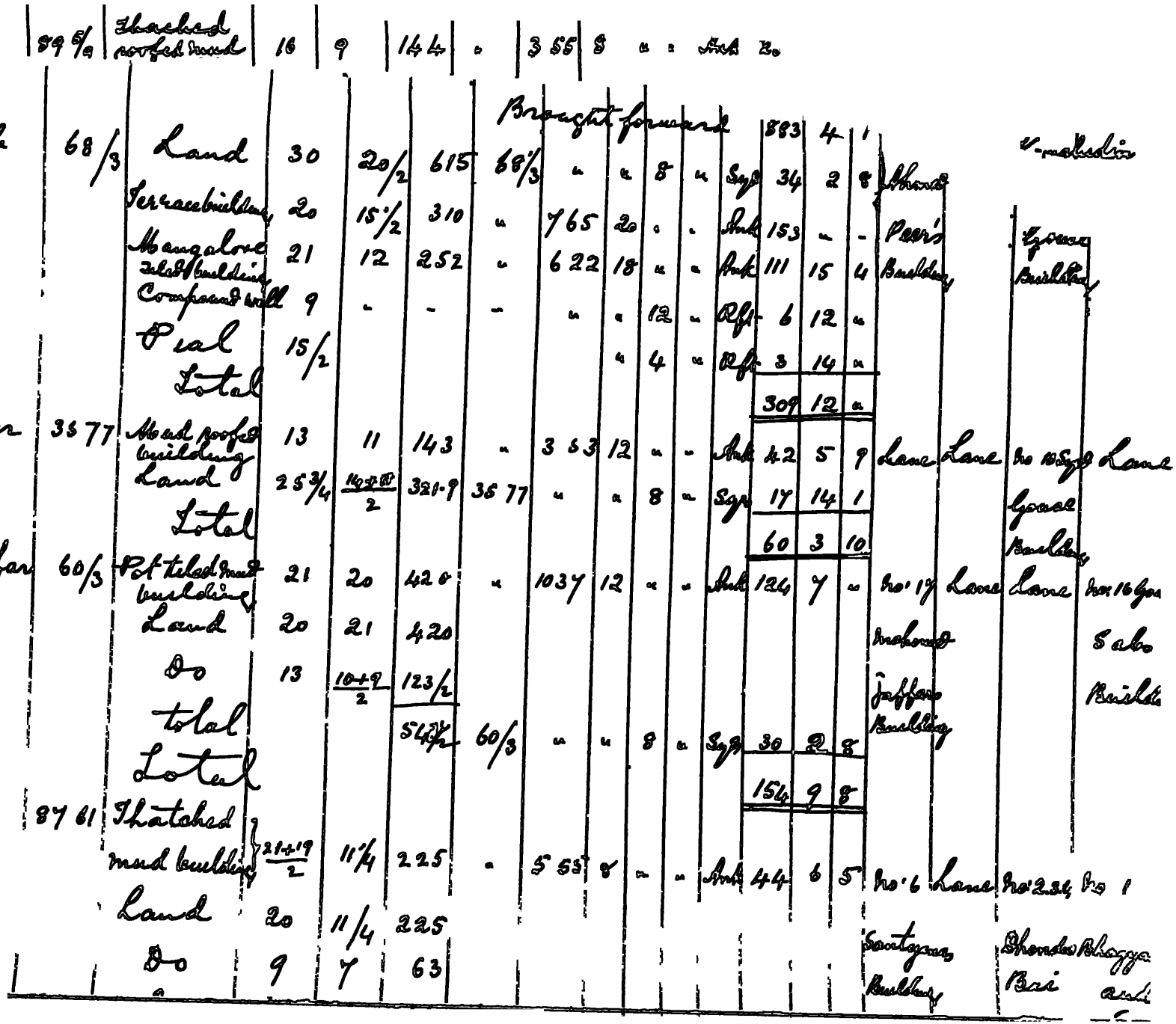

				Wall	36	"	"	"	"	"	4	"	Rft	9	"	"							
				Well Land	1	"	"	"	"	1	"	"	cent	1	"	"							
				Total										98	3	3							
14/1	Thulukkanam	51 1/3	Pot tiled mud building	18½	10	185	"	4	56	12	"	"	Sft	54	11	6	No 7	No. 7 & 6	Lane	Lane			
			Land	32+30/2	17+13/2	465	51 1/3	"	"	8	"	Sq ft	25	13	4	Mahamad	Mahamad					
			Mud Compound Wall	45	"	"	"	"	"	4	"	Rft	11	4	"	Hassan	Hassan					
			Total										91	12	10	Vacant Land	Santayya Land & Building					
15	St Anthony's Chapple	100 1/3	Pot Tiled building	50	14	700	"	17	28	12	"	"	Sft	207	5	9	Land	Lane	Lane	Lane			
			Land	64½	14	903	100 1/3	"	"	8	"	Sq ft	50	2	8							
			Total										257	8	5							
16	Gouse Sab.	48 9/9	Pot Tiled building	23	14	322	"	8		12	"	"	Sft	96	"	"	Abdul	No. 13	Lane	Vacant			
			Land	23	19	437	48 9/9	"	"	8	"	Sq ft	24	4	5	Mahab	Mahamad		Land			
			Total										120	4	5	Building	Jaffer Building					
						Carried over							1976	10	6							

										Brought forward				883	4	1	Rs 12						
Hussain Sahib	68/3	Land	30	20/2	615	68/3	"	"	8	"	Sqs	34	2	8	Ahmed		Sqrs						
		Terrace building	20	15/2	310	"	765	20	"	"	Ans	153	"	-	Peer's		Gross						
		Mangalore tiled building	21	12	252	"	622	18	"	"	Ans	111	15	4	Building		Building						
		Compound wall	9	"	-	-	"	"	12	"	Rft	6	12	"									
		Total	15/2					"	4	"	Rft	3	14	"									
												309	12	"									
Ahmed Peer	38 77	Mud roofed building	13	11	143	"	3853	12	"	"	Ans	42	5	9	Lane	Lane	No 18 Syed	Lane					
		Land	25 3/4	14+11/2	321 9	38 77	"	"	8	"	Sqs	17	14	1			Gross						
		Total										60	3	10			Building						
Ismail Saffar	60/3	Pd tiled mud building	21	20	420	"	1037	12	"	"	Ans	124	7	"	No 17	Lane	Lane	No 16 Gross					
		Land	20	21	420										Mahomed			Sahib					
		"	13	18+19/2	-										Saffar's Building								
											Sqs	30	2	8									
87 61	Thatched mud building	21+19/2	11/4	225	"	5 55	8	"	"	Ans	44	6	5	No 6	Lane	No 23	No 1						
	Land	20	11/4	225										Santyana		Dhondu Bhagya							
	Do	9	7	63										Building		Bas and							
			13	299												Laxman Vas							
																Khan & Land							
																Lr.							

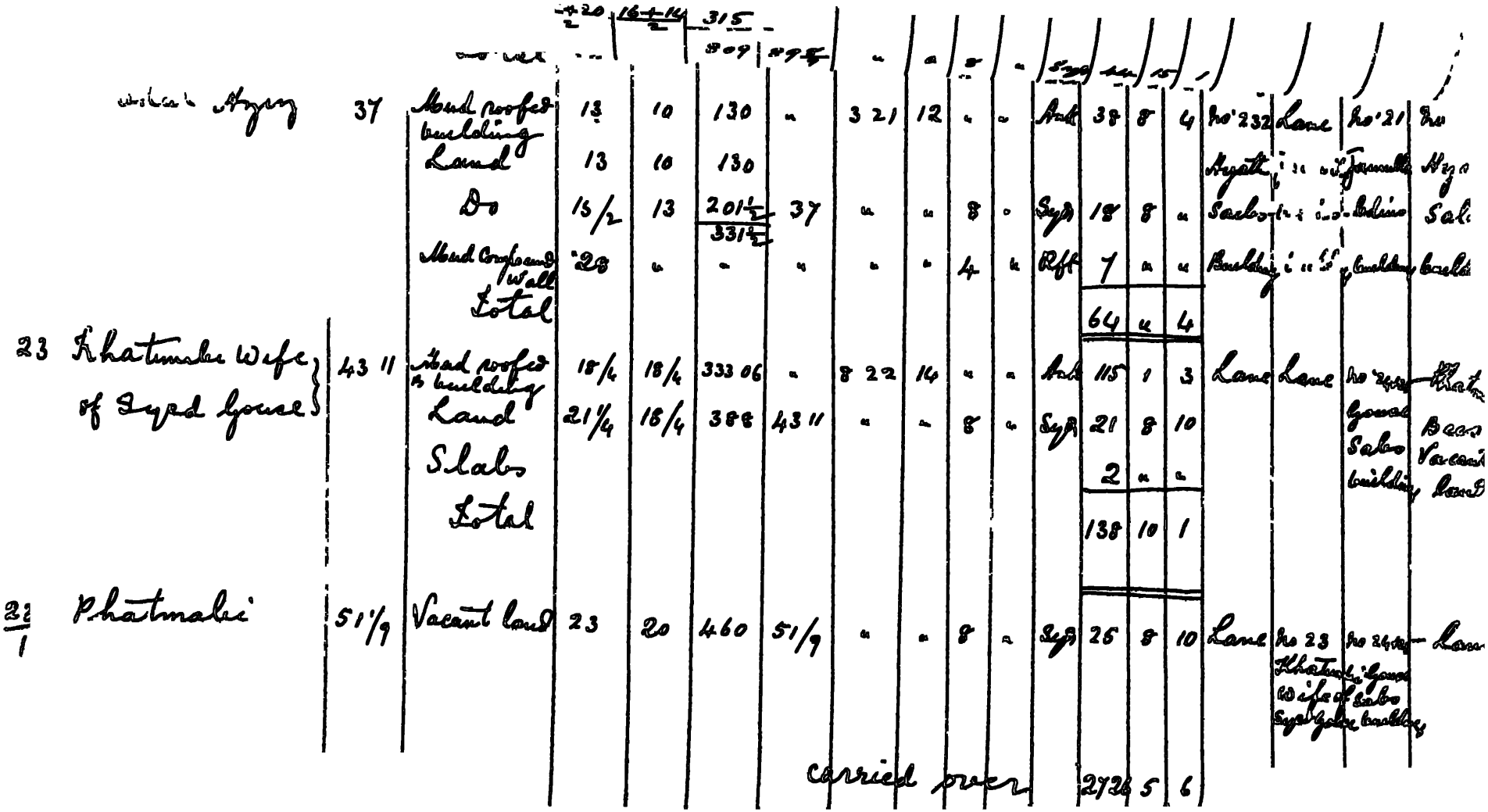

												Brought forward			1975	10	6					
17	Mahomed Jaffar	89 8/9	Pot Tiled building	21	11½	241.5												No 18 Abdul Wahab building	Land	No 13 Mahomed Jaffar Building	Abdul Wahab
			Do	16	6½	104															
			total			345.5	"	8	53	12	-	-	Ank	102	5	9					
			Land	21	11½	241½															
				16	6½	104															
				11½	8	92															
				8	2½	20															
				5	2½	12½															
				4	6	24															
				22+20/2	16+14/2	315															
			total			809	898/9	"	@	8	"	Sqft	44	15	1					
			Mud Compound wall	34	"	"	"	"	"	3	"	Rft	6	6	"					
			Total										153	10	10					
18	Abdul Wahab	37	Pot Tiled building	18½	18	333	"	8	22	12	"	"	Ank	98	10	2	Abdul Wahab building	Land	No 17 Mahomed Jaffar building	Abdul Wahab building
			Land	18½	18	333	37	"	"	8	"	Sqft	18	8	"					
			Total										117	2	2					

20	Jamullabden	5 1/4	Pt. Tiled mud building	46 3/4	11	514 1/4	"	12 69	12	"	"	Sub	152	4	5	No 21	Land	"				
			Land	46 3/4	11	514/4	37/6	"	"	8	"	Sya	28	9	4	Jamulla-bdeen Hyath Saeb building		Water				
			Total										180	13	9			Building	Land			
21	Jainullabden	19 5/9	Mud roofed brick wall	22	8	176	"	436	14	"	"	Sub	61	"	7	No 232 Abdul Azyz	Land	No 21	No 232			
			Land	22	8	176	19 7/9	"	"	8	"	Sya	9	12	5	Azyz		Jamulla bdeen	Hyath Saeb			
			Total										70	13	"	Building		building	Building			
22	Abdul Azyz	37	Mud roofed building	13	10	130	"	3 21	12	"	"	Sub	38	8	4	No 232	Land	No 21	No 232			
			Land	13	10	130										Hyath		Jamulla	Hyath			
			Do	15/2	13	201 1/2	37	"	"	8	"	Sya	18	8	"	Saeb		bdeen	Saeb			
						331 1/2																
			Mud Compound Wall	28	"	"	"	"	"	4	"	Rft	7	"	"	Building		building	building			
			Total										64	"	4							
23	Khatumbi Wife of Syed Gouse	43 11	Mud roofed building	18/4	18/4	333 06	"	8 22	14	"	"	Sub	115	1	3	Land	Land	No 24	Khatu			
			Land	21/4	18/4	388	43 11	"	"	8	"	Sya	21	8	10			Gouse Saeb building	Beco Vacant land			
			Slabs										2	"	"							
			Total										138	10	1							
23/1	Phatmabi	51 1/9	Vacant land	23	20	460	51/9	"	"	8	"	Sya	25	8	10	Land	No 23 Khatumbi Wife of Syed Gouse	No 24 Gouse Saeb building	Land			
																Carried over		2724	5	6		

													Brought forward		2726	5	6							
24+25	Gouse Saib	121 92	Pot Tiled building	21/2	11/2	24725	"	61	12	"	"	Ank	73	3	2	No 28 Alkatumba wife of Syed Gouse	Land	No 26 27 W+42 Mare & Abdul Mazeed building	Land
			Mud roofed building	28 3/4	12	345	"	85	10	"	"	Ank	85	"	"				
			Land	44+33/2	30+27/2	1097/4	121 92	"	"	8	"	Sqr	60	15	4				
			Mud Compound Wall	40	"	"	"	"		5	"	Rft	12	8	"	Building			
			Total										281	10	6				
26+27	Mare	84 58	Mud roofed building	14	10	140	"	3 46	8	"	"	Ank	27	9	7	No 24+25	No 41+42	No 28	Land
			Land	24+19/2	19+16/2	761/4	84 58	"	"	8	"	Sqr	27	4	7	Gouse	Abdul	Kandan	
			Mud Compound wall	28					"	4	"	Rft	7	"	"	Saib	Mazeed	Sowrys	
			Margosa plant						"	8	"	each	"	8	"	building	building	building	
			Total										62	6	2				
28	Kandasawmy	20 83	Vacant land	15	12/2	187 5	20 83	"	"	8	"	Sqr	10	6	7	No 26+27 Mazeed building	Land	No 27 Muthusawmy building	Land
29	Muthusawmy	4 71	Mud roofed building	11/2	9/4	106 37										No 28	Vacant	Land	Land
			Do	7	6	42.00	"	366	8	"	"	Ank	29	4	5	Kandasawmy	land		
						148 37													
			Land	26/2	16	424	471	"	"	8	"	Sqr	23	8	9	Vacant			
			Total										52	13	2	land			
30	Sawtyapuri	57 7/9	Mud roofed building	14	9	126	"	3 11	10	"	"	Ank	31	1	7	Land	No 36	No 34, 32 1/2, 38	Land
			Pot Tiled building	20	8	160	"	4	8	"	"	Ank	32	"	"		Dawood	Salay	
			Land	26	20	5 20	57 7/9	"	"	8	"	Sqr	28	14	2		Saib	Saib	
			Total										91	15	9		Building	Vacant Land	

31,32 & 33	S.. Sar Cab	101	Vacant land	36	10	360											No 30	No 32,33	Lane	
			do	11	7	77											Santyam, Talukanam			
			do	39	12	468											Building & Gopala			
			total land	.		905	101	"	"	8	"	Sep	50	8	"		Building			
			Foundation stones 82 × 1/2 × 3 = 369							1	3	Eff	28	13	3					
			Total			.							79	5	3					
34	Talukanam	47/9	mud roofed mud building	23/2	8	188											No 35 Gopala Building	Lane	Lane	No 31,32 & 33 Salar Sab Vacant land.
			Do	20	4/2	90														
			Total			278	.	6 86	10	-	"	Aug	68	9	7					
			Land	23/2	8	188														
				20	4/2	90														
				(20+16)/2	16	146	47/9	"	-	8	"	Sep	23	8	10					
						424														
			Total										92	2	5					
35	Gopala -	36/9	Thatched building	21/2	11	236 5											No 36 Davood Saib	Lane	No 34 Talukanam Building	No 31 32 & 33 Salar Sab Vacant land
			Pot tiled very low roof	6	6	36 0														
			Total			272 5	.	6 73	8	"	"	Aug	53	13	5					
			Continued Carried over										3400	14	9					

							Brought forward							3400	14	9				
35	Gopala	36/9	Land	21/2	11	2365														
			Do	15/2	3	465														
			Do	7	6	420 325	36/9	"	"	8	"	Sq		18	"	10				
			Total											71	14	3				
36	Davood Saeb	58 1/3	Mud roofed building	17/2	12	210											Lane	Lane	Rs: 35:	No 30
			Do	12/2	8	100													Gopala's	Santyan
						310	6	765	10	"	"	Sub		76	8	"			Land	building
			Land	30	17/2	525	58/3	"	"	8	"	Sq		29	2	8				
			[illegible]											"	8	"				
			Total											106	2	8				
39	Chadachamma	75/9	Mud roofed building	18	10	180											Lane	Lane	Vacant	No 40
			Do.	17	11/2	195/2 375/2	"	9 27	10	"	"	Sub		92	11	2			land	Chowree
			Pot tiled verandah	13	6	78		1 92	8	"	"	Sub		15	5	9				& Anthony
			Land	18	10	180														Building
				17	11/2	195/2														& Vacant
				13	6	78														Land
				16	(4+6)/2	80														
				15	(13+6)/2	142/2														
			total land			676	75/9	"	"	8	"	Sq		37	8	10				

			Mud Compound Wall	25								"	5	"	Rft	7	13	"								
			Total													153	6	9								
40	Lahoure & Anthone	46	Thatched mud Wall building	10	9	90	"	222	8	"	"	Ank	17	12	2	Lane	No 39	Vacant	Vacant							
			Land	31+25/2	11½+14/2	357											Chala	Land	Land							
			Do	9	5½	50	46	"	"	8	"	Sqft	23	"	"		Chamar									
			Total			407											Building									
													40	12	2											
41 42	Abdul Majed	5 62/9	Mud roofed mud wall building	23	11	253	"	624	10	"	"	Ank	62	6	4	No 2642	Vacant	No 128	No 2642							
			Thatched building	11	8	88	"	219	5	"	"	Ank	10	15	2	House	Land	Kandaswamy Maraj								
			Land	23	22	506	5 62/9	"	"	8	"	Sqft	28	1	9	Sabo		Vacant	Building							
			Total										101	7	3	building		land								
44	Ibrahim Saeb	72 14	Mud roofed building	26½	9½	251·75																				
				15	10½	157 50																				
				9½	9½	90 25																				
			Total			49945	"	1233	13	"	"	Ank	160	4	7											
			Slabs	14	8	112	"	"	"	1	"	Sqft	7	"	"											
			Compound Well	20					"	8	"	Rft	10	"	"											
			Well (3' dia) and 25' deep									Ls	125	"	"											
			Land	26½	24½	649 25	72 14	"	"	8	"	Sqft	36	1	1											
			Total										338	5	8											
									Carried over				4157	2	1											

												Brought forward				4169	2	1	No'46	Land	No:44	No:47
45	Yeeru	50	Mudroofed building	25	18	450	"	1111	12	"	"	Ank				133	5	1	mahomed		Ibrahim	Building
			Land	25	18	450	50	"	"	8	"	Sqft				25	"	"	Hussain		Sabo	
			Total													158	5	1	building		building	
46	Mahomed Hussain	56	Mudroofed building	28¾	11½	3206½	"	8 16	12	"	"	Ank				97	14	8	Land	Land	No'45	No'47
			Land	28¾	17½	50312	56	"	"	8	"	Sqft				28	"	"			Yeeru	Building
			Total													125	14	8			Building	
48	Beera	44⅓	Thatched building	13	9½	1235	.	3 05	8	"	"	Ank				24	6	4	Land	No149	Land	Land
			Land	19½	10	195														Sheriff		
			do.	17	12	204	44⅓	"	"	8	"	Sqft				22	2	8		Sabo		
						399																
			Total													46	9	"		building		
49	Sheriff Sabo	36 17	Land	21	15½	3255	36 17	"	"	8	"	Sqft				18	1	4	Land	No'50	Land	No. 48
			Mudroofed building	21	15½	3255		8 04	10	"	"	Ank				80	6	4		Lakoh makka		Beera's Building
			Total													98	7	8		building		
50	Lakahmakka	136⅔	Thatched building	18	11	198	"	49	4	"	"	Ank				19	9	7	Land	No 70	Land	No 49
			Land	41	30	1230	136⅔	"	"	8	"	Sqft				68	5	4		Chabo		Sheriff
																				Mahomed		Sabo
			Total													87	14	11		building		building

51	Sakrum Abbas Miah Sab	35	Thatched building	17	10	170	.	4	2	8	.	-	Ark	33	9	7	Lane	No 69	No 2½						
			Land	21	15	315	35	"	"	8	-	Sept	17	8	"		Abdul Gannee	Kallandar Sab	Abbas Miah					
			Total										51	1	7		building							
52	Do.	76 2/3	Pot Tiled building	19½	9	175½																			
			do	8	4	32																			
			Total			207½	"	5	12	10	-		Ark	51	3	2	Lane	No 51	No 62½	Lane					
																		Makan	Rayaat						
			Mud roofed building	30	11	330												Abbas Miah	Name						
			do	11½	4	46												Sab's	Mallandar						
			Total			376		9	23	10	"	"	Ark	92	12	9		Building	Building						
			Land	28¾	24	690	76 2/3			"	8	-	Sept	38	5	4									
			Cocoanut Tree											10	"	"									
			Compound Wall &c											3	"	"									
			Total											195	5	3									
						Carried over								4922	12	3									

								Brought forward						4922	12	3							
53	Appaya	29/6	Vacant land	21	13+12/2	262½	29/6	"	"	8	"	Sy§	14	9	4	Land	Land	Vacant Land	no 53/1 Mahomed Hussain Building				
			Total										14	9	4								
53/1	Mahomed Hussain	78 4/9	Mud roofed building	23	10	230																	
			Do -	19	10	190																	
						420		10 37	10	"	"	Ank	103	11	2	Land	no 53/1 Appaya	no 54 Sulebamma	Land				
			Land	24	23	552																	
				22	7	154	78 4/9	"	"	8	"	Sy§	39	3	6		Vacant Land						
						706																	
			Well (3 dia 25 deep) with pottery & lab									L.S	120	"	"								
			Compound Wall	32					"	4	"	R§	8	"	"								
			Total										270	14	8								
54	Sulebamma	44 4/9	Vacant land	25	16	400	44 4/9	"	"	8	"	Sy§	22	3	6	no 53/1 Mahomed Hussain Building	Vacant land	Vacant land	Land				
57	Veeramma	102	Mud roofed building	16/4	10	162 5																	
				9	10	90 0																	
						252 5		6 23	10	"	"	Ank	62	4	9	Vacant Land	no 58 Dasa Gowda Building	Land	Land				
			Land	27½+12/2	24	606																	
				16/4	10	162½																	
				13	13+10/2	149½																	
						918	6 02		"	8	Δ	Sy§	51	"	"								
			Total										113	1	0								

[illegible]	[illegible]amma	81 4/9	Thatched building	28	11	308											Vacant land	do-		
				11/2	9	103.5											Land			
				3/2	5	27.5														[illegible]
			total			439	1..3	10.83	8	-	-		Ank	96	10	2				
			Land	28	11	308														
				34	12/2	425 / 733	81 4/9	-	-	8	-		Sqft	40	11	6				
			Compound Wall	32					-	5	-		Rft	10	-	-				
			Total											137	5	8				
62	Raju Ratnam	101/4	Mud roofed building	40 1/2	14	567											No 52	No. 62/1	Lane	Lane
			Do	9	9	81 / 648	-	16	10	-	-		Ank	160	-	-	Hakim Abbas	Nallande's		
			Land	40 1/2	22 1/2	911.25	101 25	-	-	8	-		Sqft	50	10	-	Miah Sabs building	building		
			Total											210	10	-				
62/1	Nallande	72/2	Mud roofed building	22	11	242	-	6	10	-	-		Ank	60	-	-	No 51	No. 60 1/2	Lane	Lane
			Pot tiles building	10	9	90	-	2 22	10	-	-		Ank	22	3	2	Hakim Abbas	Rathnam and		
			Land	(24+21)/2	20/2	461 1/4											Miah Sabs building	Sakhar bee's building		
				(12+13 1/2)/2	15	191/4														
						652 1/2	72/2	-	-	8	-		Sqft	36	4	-				
			Total											118	7	2				
							Carried over							580	3	4				



			Do	20	4/2	70										[illegible]			
			total			396	84	"	"	8	"	Sqft	22	"	"	Land			
			Partition compound Wall	40	-	-	-	-	"	5	"	Rft	12	8	"				
			Total										99	11	2				
68/1	Sakhanke	36 2/3	Mud roofed building	22	11	242	"	6	10			Sft	60	"	.	No 69 Abdul Ganne building	Lane	No. 68 Phatnake building	No 68/1 Nallan building
			Land	22	15	330	36 2/3	"	"	8	"	Sqft	18	5	4				
			Total										78	5	4				
69	Abdul Ganne	49	Thatched building	22	10/2	231										Lane	Lane	No. 68/1 Sakhanke building	No 51 Hakeem Abbas Ismail Saheb building
				10	8	80													
						311	.	768	8	"	"	Sft	61	7	"				
			Land	22	20	440	49	"	"	8	"	Sqft	24	8	"				
			Total										85	15	"				
70	Chahumah	261/3	Mud roofed building	41	12	492										Lane	Lane	Lane	No 50 Lakoh-makkan building
			do	30	14	420													
				30	14	420 1332	"	3288	14	"	"	Sft	460	5	1				
			Land	56	42	2352	261/3	"	"	8	"	Sqft	130	10	8				
			Stone paving	32	13	416			"	1	"	Sft	26	"	"				
			Foundation Stone	61×1½×2 = 183 Cft					"	1	"	Cft	11	7	"				
			Total										628	6	9				
							Carried over						7128	11	9				

							13 Brought forward							7128	11	9							
71	Mc. uncepaldatra																						
72	Peygamma	42 2/9	Vacant land	20	19	380	42 2/9	—	—	8	—	Syd	21	1	9	Land	No. 74 Syd Sab Land	No. 76 Mathan Sab Land	Land				
74	Syed Salar Sab	145	Mangalore tiled roofed	13	11	143										Land	Land	No. 81 1/2 of 75					
				15	9/2	142/2	—	7	05	15	—	—	Ank	105	12	—			Mohamd Peygamma				
						285/2																	
			Mud roofed buildings	34	12	408	—	10	07	10	—	—	Ank	100	11	2			Hasan	Land			
			Land	25	7	175													Sab	and			
				15+14/2	21/2	312													Land	Bansale			
				11	13	143														Building			
				26	13+4 1/2 / 2	228																	
				37	12	444	145	—	—	8	—	Syd	72	8	—								
						1302																	
			Brick Compound wall	37						—	8	—	Rft	18	8	—							
			Stoned Well (3' dia 30' deep)										Rs	150	—	—							
			Total											447	7	2							
75	Bansale	65 5/9	Mud roofed buildings	14	10	140											No 74 Syd	No. 74 Syd	No 80 Kasuli Khan	No. 76 Martha			
				20	12	240																	
				4/2	4	18	—	9	82	10			Ank	98	3	2	Salar Sab	Salar Sab	Vacant land	— means Land			
						398																	
			Land	20	20/2+14/2	350																	
				20	12	240	65 9/9	—	—	8	—	Syd	32	12	5	building	building	Land Building					
			Total			590																	
														130	15	7							

			... land	28	(24+11)/2	440	54 -/9	"	"	8	"	Sgft	27	3	6	No 72 Ryganna Vacant land	No 14 Syed Salar Sab building	Naur Khan Sab land	
			Feroosan tree										5	"	"				
			Total										32	3	6				
78	Mahamed Sab	1127/9	Thatched building	29	10	290										Lane	Lane	Lane	Lane
				14	10	140 / 430	"	1061	8	"	"	Ank	84	14	1				
			Land	(36+34)/2	29	1015	1127/9	"	"	8	"	Sgft	56	6	2				
			Total										141	4	3				
80	Nasaralle Khan	95 1/3	Vacant land	39	22	858	95 1/3	"	"	8	"	Sgft	47	10	8	No 76/75 Muthanna Landand Bawali building	No 81 Mahamed Hussain Sab building	Vacant land	Lane
81	Mahamed Hussain Sab	195 77	Pot tiled mud building	22	11	242	"	6	10	"	"	Ank	60	"	"				
			Land	39	11	429										No 76/75 Syed Sab and Bawali building	No 82 Moula Khan building	Lane	No 80 Nasaralle Khan's Vacant land
				(39+40)/2	33 3/4	1333 / 1762	195 77	"	"	8	"	Sgft	97	14	2				
			Total										157	14	2				
82	Moulakhan	126 2/9	Pot tiled verandah	20	9	180													
			Building	20	10½	210 / 390	"	963	10	"	"	Ank	96	4	9	No 81 Mahamed Hussain Sab Building	Garden land	Lane	No 81 Mahamed Hussain Sab Building
			Mud roofed building	20	11	220	"	543	10	"	"	Ank	54	4	9				
			Land	35½	32	1136	126 2/9	"	"	8	"	Sgft	63	1	9				
			Compound Wall	36				"	6	"		Rft	13	8	"				
			Total										227	3	3				
						Carried over							8334	8	1				

												Brought forward			8336	8	1				
83	Syed Hyder Saib	90	Pot Tiled building	32	12	384	"	948	10	"	"	Ank	94	12	9	Lane	Garden	Vacant	No 84		
			Mud roofed building	12	8	96	"	237	10	"	"	Ank	23	11	2			land	Juma Saib		
			Land	32+28½/2	28+23/2	726													building		
			Do	10	8	80	90	"	"	8	"	Sys	45	"	"						
						806															
			Compound wall	36						"	6	"	Rft	13	8	"					
			Total											176	15	11					
84	Juma Saib	87	Mud roofed brick building	44	10	440	"	1086	15	"	"	Ank	162	14	4	Lane	No 83	Vacant	Lane		
			Land	42½+44/2	18	778	87	"	"	8	"	Sys	43	8	"		Syed Hyder Saib building	land			
			Total											206	6	4					
84/1	Owner not Known	19	Vacant land	17	10	170	19	"	"	8	"	Sys	9	8	"	Lane	No. 83 Syed Hyder building	No 83 Syed Hyder building	No 84 Juma Saib building		
85	Gouse Khan Saib	80	Mud roofed building	18	11	198	"	49	10	"	"	Ank	49			Lane	No 84	Vacant	Lane		
			Pot tiled building	17½	13	227½	"	561	12	"	"	Ank	67	5	1		Juma Saib building	land			
			Land	40	18	720	80	"	"	8	"	Sys	40	"	"						
			Well (5 dia 25 deep)									L S	150	"	"						
			Total											306	5	1					
86	Abdul Kareem	80⅝	Mud roofed building	14½	9	130½															
				32	11½	368	5														
						498	"	1230	10	"	"	L4	12	"		L"	"	L"			

			Land	32	11/2	368																
				35	5	176																
				20 1/2	9	184/2	805/8	"	"	8	"	Sq	40	6	"							
			Total			727/2							163	5	"							
86	Gouse Sab	14/2	Thatched building	14/2	9	130/2	"	3	22	10	"	"	Ank	32	3	2	Land	Land	No 86 Abdul	Land			
			Land	14/2	9	130/2	14/2	"	"	8	"	Sq	7	4	"				Karam				
			Total										39	7	2				Sabs building			
88	Meera Sab	52	Mud roofed buildings	18	9 1/2	171																
				22/2	6	135																
				12/2	7	87/2																
			total			393/2	"	9	71	10		"	Ank	97	1	7	Land	Garden	Land	Vacant land		
			Land	18	9/2	171																
				22/2	6	135																
				23	7	161	52	"	"	8	"	Sq	26	"	"							
			Total			467							123	1	7							
84	Gouse Khan Sabs	114 4/9	Mud roofed mud buildings	37	20	740	"	18	27	10		"	Ank	182	11	2	No 86 Abdul	Land	Land	No 90 Meera Sabs		
			Land	46	20	920											Karam					
			Do	22	5	110	114 4/9	"	"	8	"	Sq	57	3	6		Sabs			Vacant land		
			Total			1030							239	14	8		building					
							Carried over						8334	8	1							

Sa
Buildings of macca
Sab Vacant land


Brought forward - 8334 8 1
99/2 Siva Muna Pillay 111 1/9 Thatched mud house 19 11 209
6½ 6 39
13 6 78/326 " 8 8 " " Rent 64 " "
Land 31+19/2 49+31/2 1000 111 1/9 " 8 " Sy 55 8 10
Total 119 8 10
90 Meera Sah 49 Vacant land 21 21 441 49 " " 8 " Sy 24 8 "
Total 24 8 "
92 Kulakanne 84 Pat Thed building 28 13 364 " 9 13 " " Rent 117 " "
Land 28 27 756 84 " " 8 " Sy 42 " "
Total 159 " "
93 C. Gurusawmi Pillay 90 2/9 Vacant land 29 28 812 90 2/9 " " 8 " Sy 45 1 9
94 Temple. 67/3 mud roofed building 15 7 105
Do. 6 7 42/147 " 3 63 15 " " Rent 54 7 2
Land 18 17 306
Do 20 15 300/606 67/3 " " 8 " Sy 33 10 8
Total 88 1 10
95 Bhajane House 27 2/9 mud roofed building 18½ 10 185 " 4 56 18 " " Rent 45 9 7
Land 24½ 10 245 27 2/9 " " 8 " Sy 13 9 9
Total 59 3 1
Lane Lane Dwelling Sabe building
Lane no 64 Lane
no 96 Abdul Karim Sahib no 97 Ghouse Ghanish building
Hanjaman building
Lane no 93 Gurusawmy Pillay no 95 Bhajane Vacant land House Lane
no 92 Kulakanne Building
Lane Lane Lane no 93 Gurusawmy Pillay Vacant Land Lane Lane no 92 Kulakanne Building
Lane Lane no 94 Temple Lane
Kulakanne Temple building

			[illegible] roofed [illegible] building	a d	ð	176												
			Do.	29	11	319												
			Do	10	7	70 / 565	"	1395	10			Ank 139	8	"	Lane	No.101 Kathi Jabe Building	Ld	Lane
			Land	29	22	638												
				21	5½	115½												
				6	5	30 / 783½	87	"	"	8	"	Sqd 43	8	"				
			Well 4' dia 25' deep									Rs 125	"	"				
			Compound Wall 21 Rft						"	4	"	Rft 5	4	"				
			Total									313	4	"				
101	Kathijabe	148⅓	Mud roofed building	23	13	299												
				28	13	364 / 663	"	1637	10	"	"	Ank 163	11	2	Lane	Garden land	Lane	No.100 Syed Meera-saebs Building
			Pot tiled building	11	9	99												
				15	8	120 / 219	"	540	10	"	"	Ank 54	"	"				
			Land	37	28	1036												
				23	13	299												
			Total / Total			1335	148⅓	"	"	8	"	Sqd 74	2	8				
												292	1	10				
102	Hyath Sab	19/3	Mud roofed building	14½	12	174		43	10	"	"	Ank 43	"	"	Lane	Garden land	No 101 Kathijabe Building	No.101 Kathijabe Building
			Land	14½	12	174	19/3		"	8	"	Sqd 9	10	8				
			Total									52	10	8				
			Grand Total Rupees									10753	0	1				

B 9/3/12

Value of land Rs 2948-15-11 (~~Rs~~)

S/d Narrain Rao Shanbogue

S/d K. Subba Rao Sub-overseer

[signature] for [illegible]

H. Desikachary 13/3/12 Asst. Executive Engineer

Bangalore 2nd March 1912

[initials] 13/3/12

							Brought forward -							8330	8	1							
89/2	Sivasumme Pugale	111 1/9	Thatched mud house	19	11	209											Lane	Lane	Dwelling Sabi building	Lane			
				6 1/2	6	39																	
				13	6	78 / 326	"	8	8	"	"	Ank	64	"	"								
			Land	31+19 / 2	49+31 / 2	1000	111 1/9			"	8	-	Sqft	55	8	10							
			Total											119	8	10							
90	Meera Sahib	49	Vacant land	21	21	441	49	"	"	8	"		Sqft	24	8	"	no 96 Abdul Kareem Sahib building	no 89/1 Gouse Khan Sahib building	Lane	no 64 Anjaneya Swami building			
			Total											24	8	"							
92	Kulakanne	84	Pot Med building	28	13	364	"	9	13	"	"	Ank	117	"	"		Lane	no 93 Gurusamy Pillay Vacant Land	no 95 Bhajane House	Lane			
			Land	28	27	756	84	"	"	8	"		Sqft	42	"	"							
			Total											159	"	"							
93	C Gurusawme Pillay	90 2/9	Vacant land	29	28	812	90 2/9	"	"	8	"		Sqft	45	1	9	Lane	Lane	Lane	no 92 Kulakanne Building			
94	Temple.	67/3	mud roofed building	15	7	105											no 93 Gurusawmy Pillay Vacant Land	Lane	Lane	no 92 Kulakanne Building			
			Do.	6	7	42 / 147	"	363	15	"	"	Ank	54	7	2								
			Land	18	17	306																	
			Do	20	15	300 / 606	67/3	"	"	8	"		Sqft	33	10	8							
			Total											88	1	10							
95	Bhajane House	27 2/9	mud roofed building	18/2	10	185	"	4.56	18	"	"	Ank	45	9	7	no 94 Kulakanne Temple	no 96	Lane	Lane				
			Land	24/2	10	245	25 2/9	"	"	8	"		Sqft	13	9	9							
			Total											59	2	1							

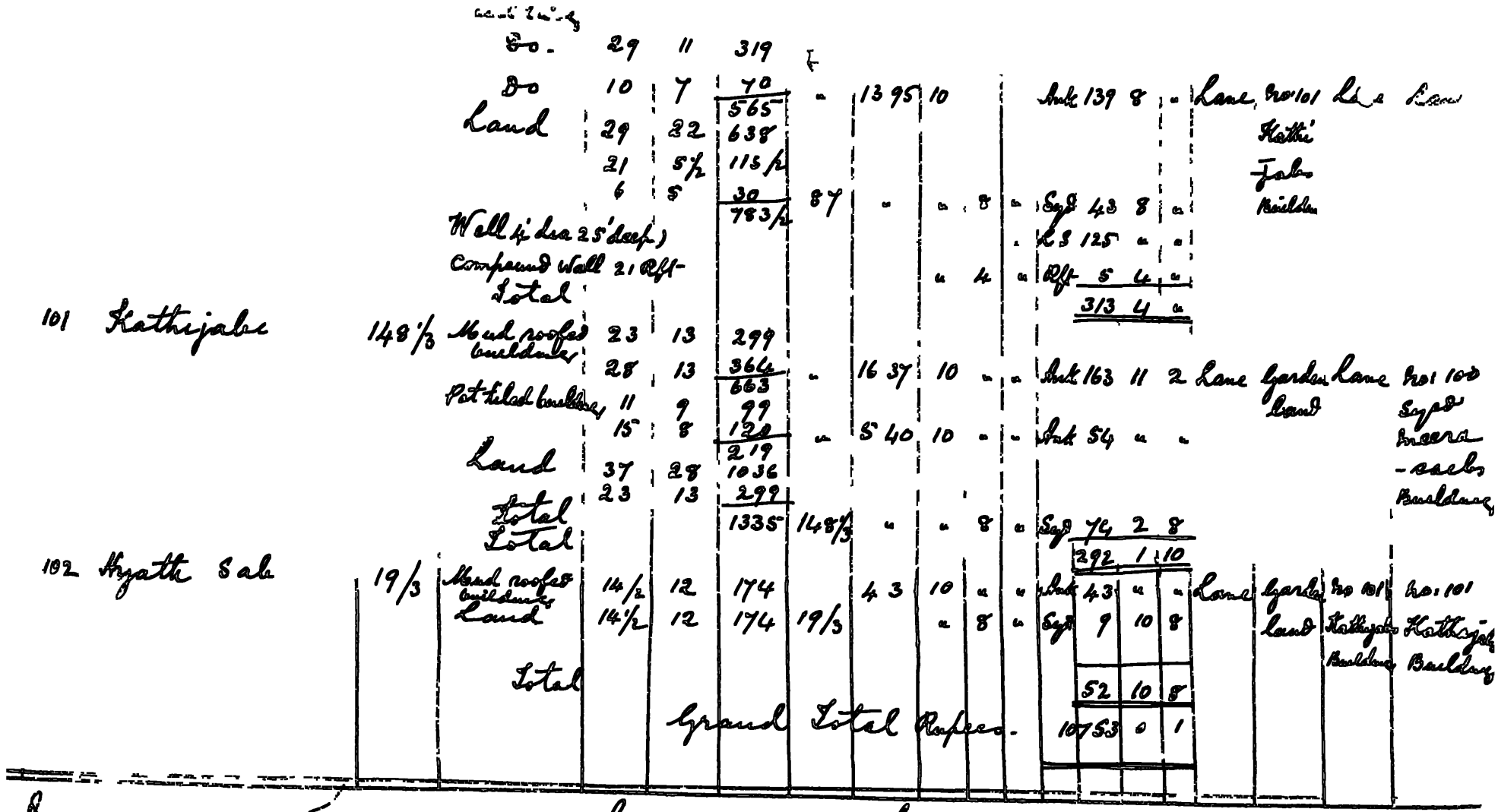

					Do.	29	11	319											
					Do	10	7	70											
								565											
					Land	29	22	638											
						21	5½	115½											
						6	5	30											
								783½	87	"	"	8	"	Sqd	43	8	"		
					Well 4' dia 25' deep)									Rs	125	"	"		
					Compound Wall 21 Rft-						"	4	"	Rft	5	4	"		
					Total										313	4	"		
101	Kathijabee	148⅓	Mud roofed buildings	23	13	299													
				28	13	364													
						663	"	16	37	10	"	"	Ast	163	11	2	Lane	Garden land	Lane
			Pot tiled buildings	11	9	99													
				15	8	120													
						219	"	5	40	10	"	"	Ast	54	"	"			
			Land	37	28	1036													
				23	13	299													
			Total			1335	148⅓	"	"	8	"	Sqd	74	2	8				
			Total										292	1	10				
102	Ayath Sab	19⅓	Mud roofed buildings	14½	12	174		4	3	10	"	"	Ast	43	"	"	Lane	Garden land	Lane
			Land	14½	12	174	19⅓			"	8	"	Sqd	9	10	8			
			Total											52	10	8			
						Grand Total Rupees								107	53	0	1		

Bo
9/3/12

Value of land Sd/ Narrain Rao Sd/ K. Subba Rao

Bo 2948-15-11

Shanbogue Sub-overseer

Bangalore
21st March 1912

for Mysore Government

Executive Engineer

13/3/12

13/3/12

18 File No. 217/06
Serial No. 22

No. 7954
Dec 27-06
Ans 4 12

President of
City Municipal
Council
Bangalore

Adverting to
correspondence ending
your letter No
dated the 23rd inst
submitting plan
-elevation sketch-
accompanying to
3-11-1 for the

over

Acquisition of
lands and buildings
~~lands required~~ required
for the construction of
meat, fish and fowl
markets, I am directed
to state that Govt will
consider the matter
if the Municipal Council
makes the necessary
provision in their
budgets for 1912-13

I have etc

for Secy

D1169

24/4/12

Last of enclosures,

Copied by 27/4/12

Examined by 27/4/12

GPS—20,000—25-9-10